










Planned Land Use &
Farmland Preservation
Plan Map for the
Town of Harris

-  Farmland Preservation Area
-  Rural Lands
-  Single Family Residential - Rural
-  Planned Neighborhood
-  General Business
-  Institutional
-  Well Setback Area from Landfill
-  Lakes & Ponds
-  Rivers & Streams
-  Municipal Boundary

0 750 1,500 3,000 4,500 6,000 Feet



Town of Westfield

Town of Shields

Town of Packwaukee

